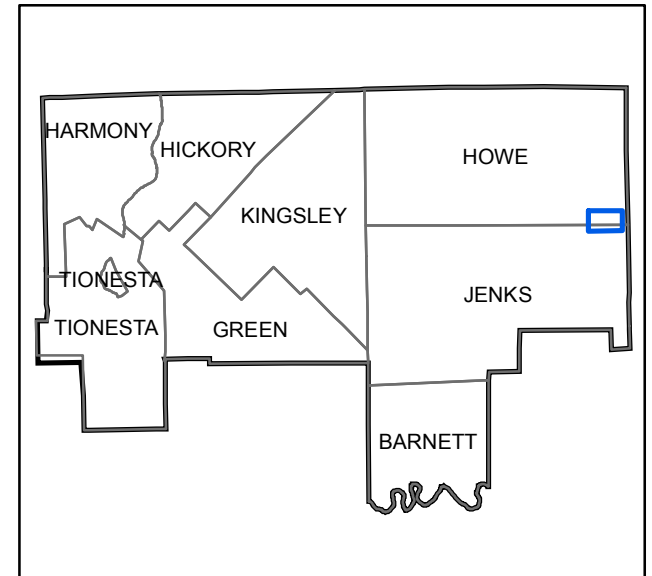
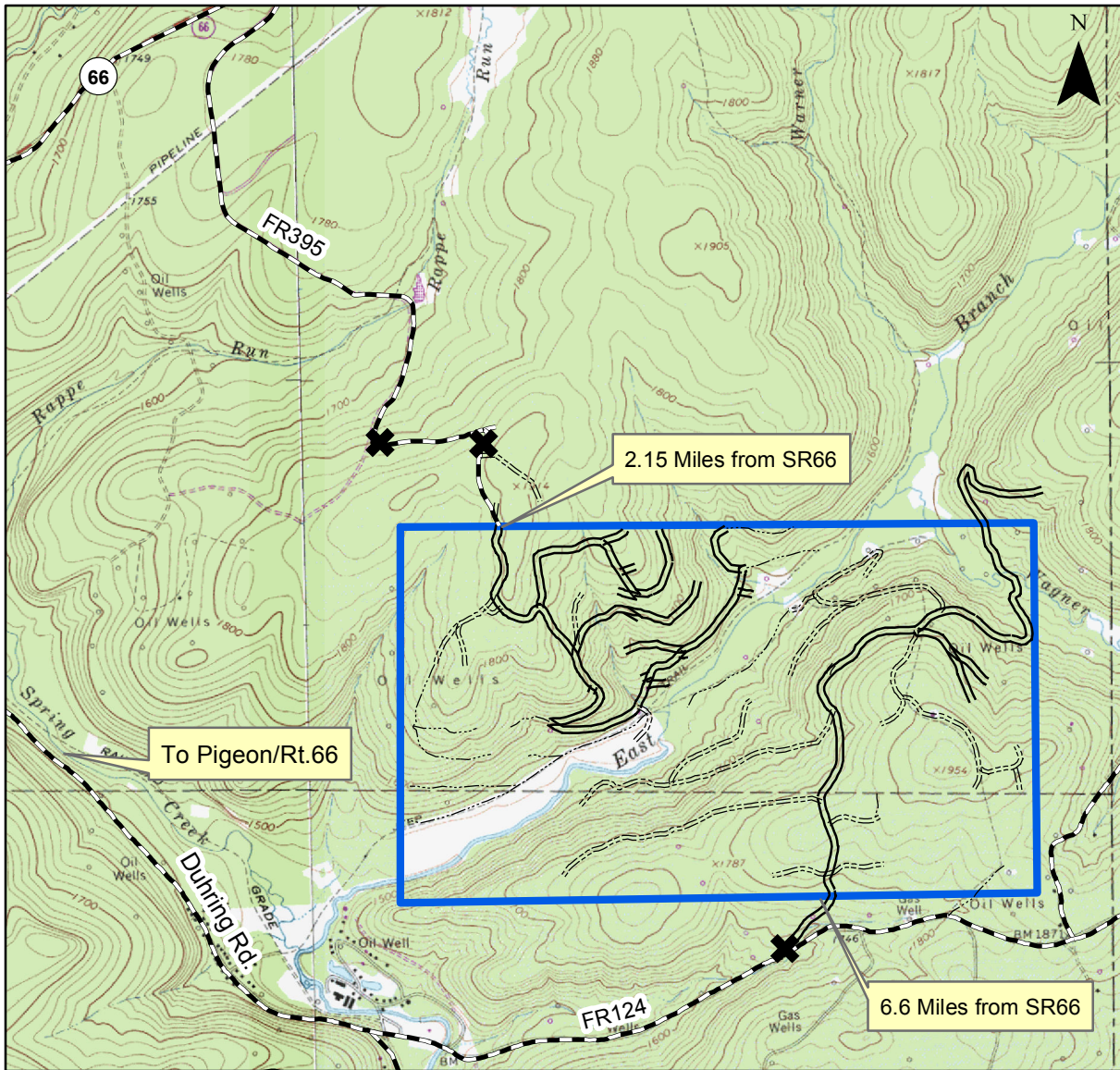











Collins

Kane Hardwood


DMAP Unit 128



-  DMAP Unit 128
-  Forest Townships
-  Forest County

-  Gates
-  DMAP Unit 128 Boundary
-  Public
-  Primary
-  Secondary
-  Closed

1 inch = 2,500 feet



The boundaries on this property are clearly marked with blue red paint blazes.
The DMAP area DOES NOT exceed these limits. Entire property is forested and open to hunting.