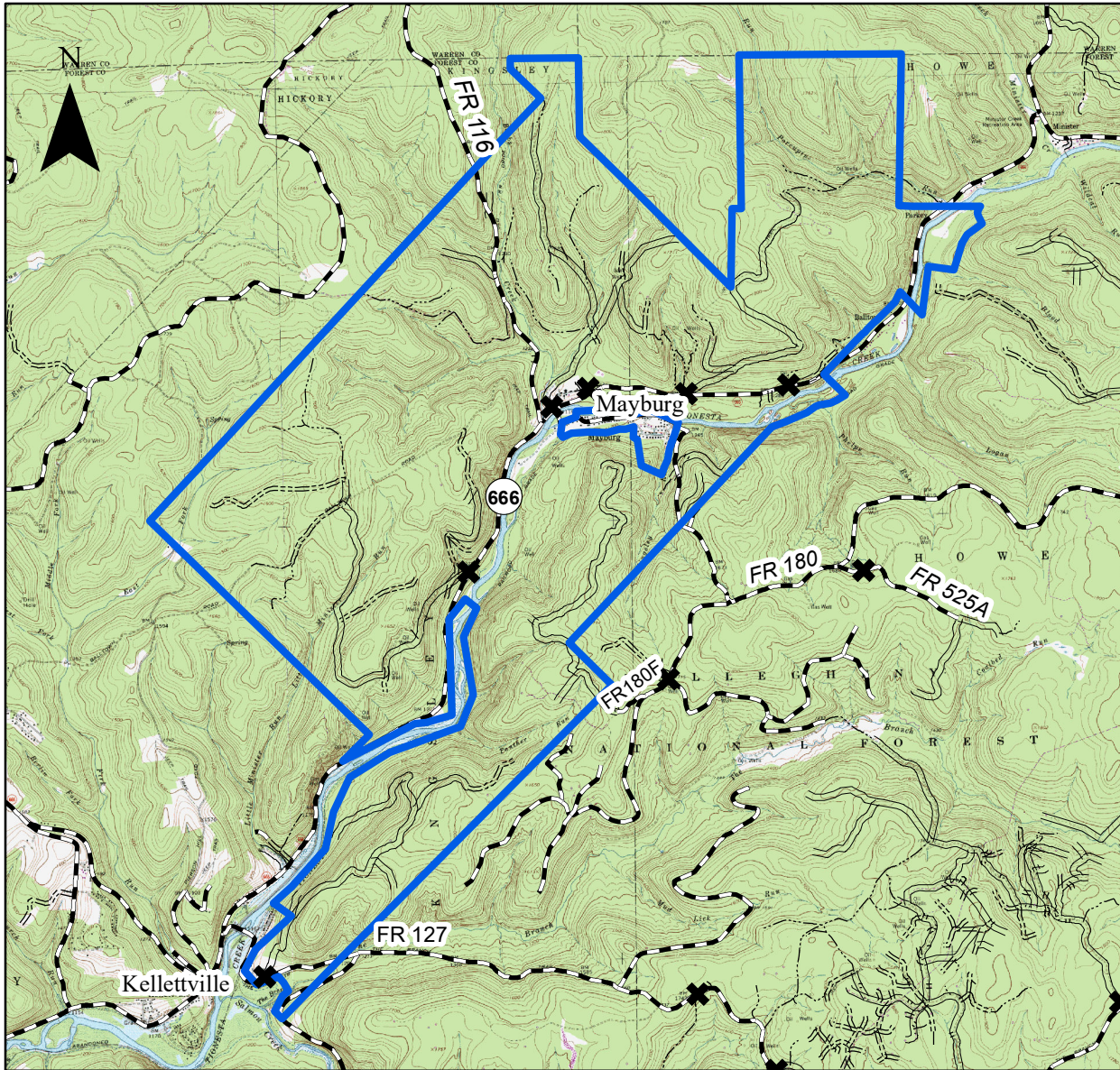








# Collins

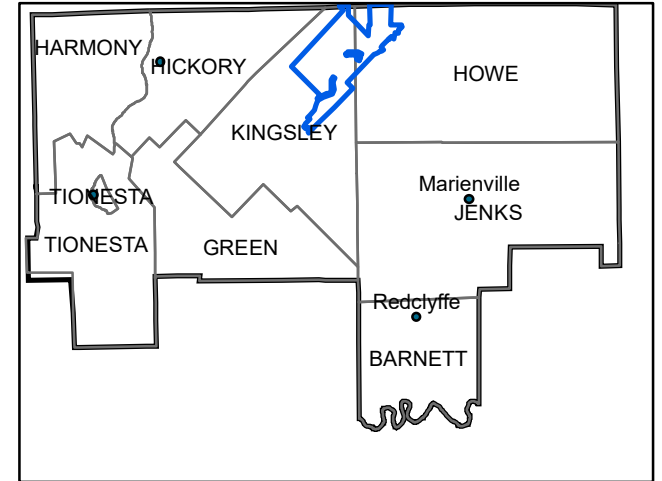
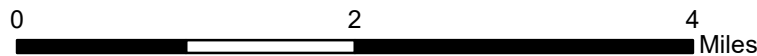
## Kane Hardwood





### DMAP Unit 1834



-  Gates
-  DMAP Unit 1834 Boundary
-  Public
-  Primary
-  4 X 4
-  Closed

1 inch = 6,000 feet



-  DMAP Unit 1834
-  Towns
-  Forest Townships
-  Forest County

**The boundaries on this property are clearly marked with blue or red paint blazes. The DMAP area DOES NOT exceed these limits. Entire property is forested and open to hunting.**