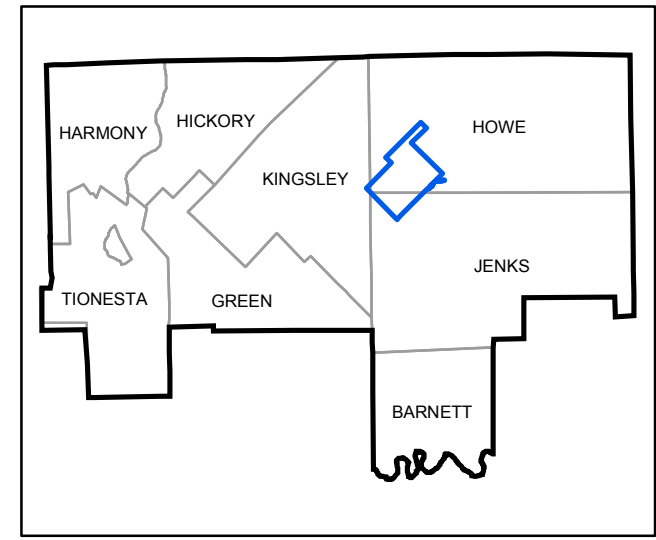
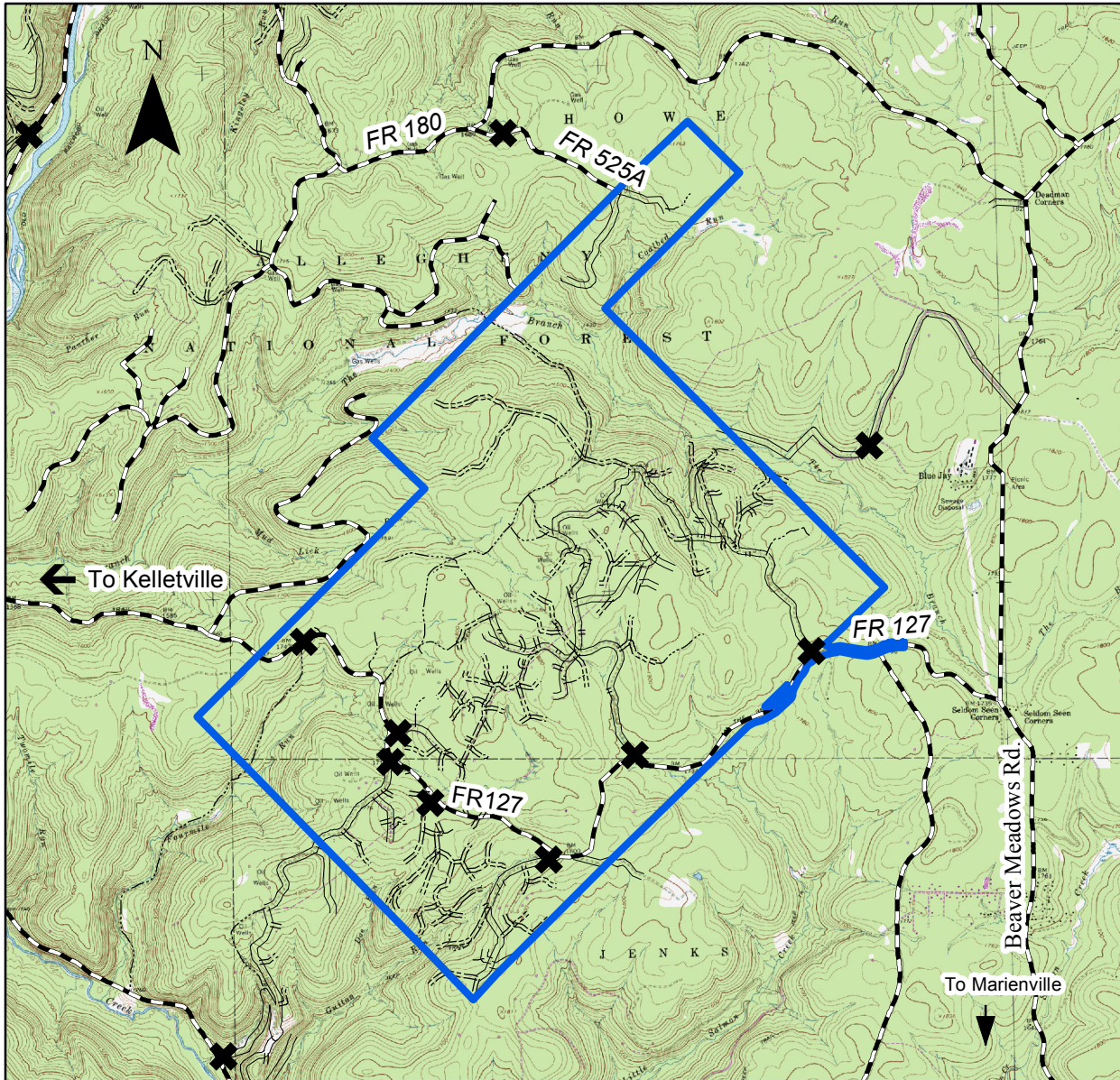









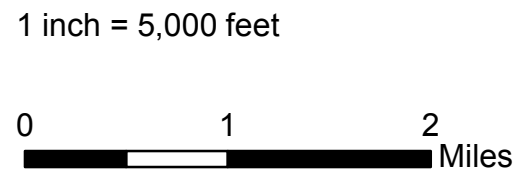


**Collins**  
Kane Hardwood  
DMAP Unit 1835



-  DMAP Unit 1835
-  Forest Townships
-  Forest County

-  Gates
-  DMAP Unit 1835 Boundary
-  Public
-  Primary
-  Secondary
-  Closed



**The boundaries on this property are clearly marked with blue or red paint blazes. The DMAP area DOES NOT exceed these limits. Entire property is forested and open to hunting.**