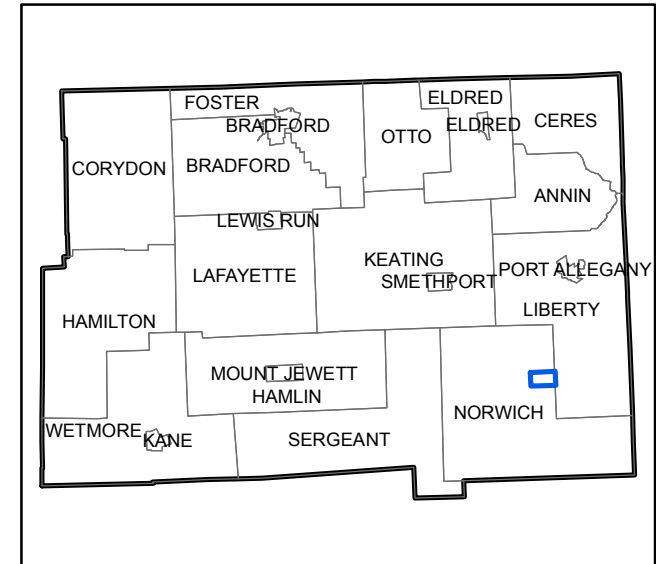
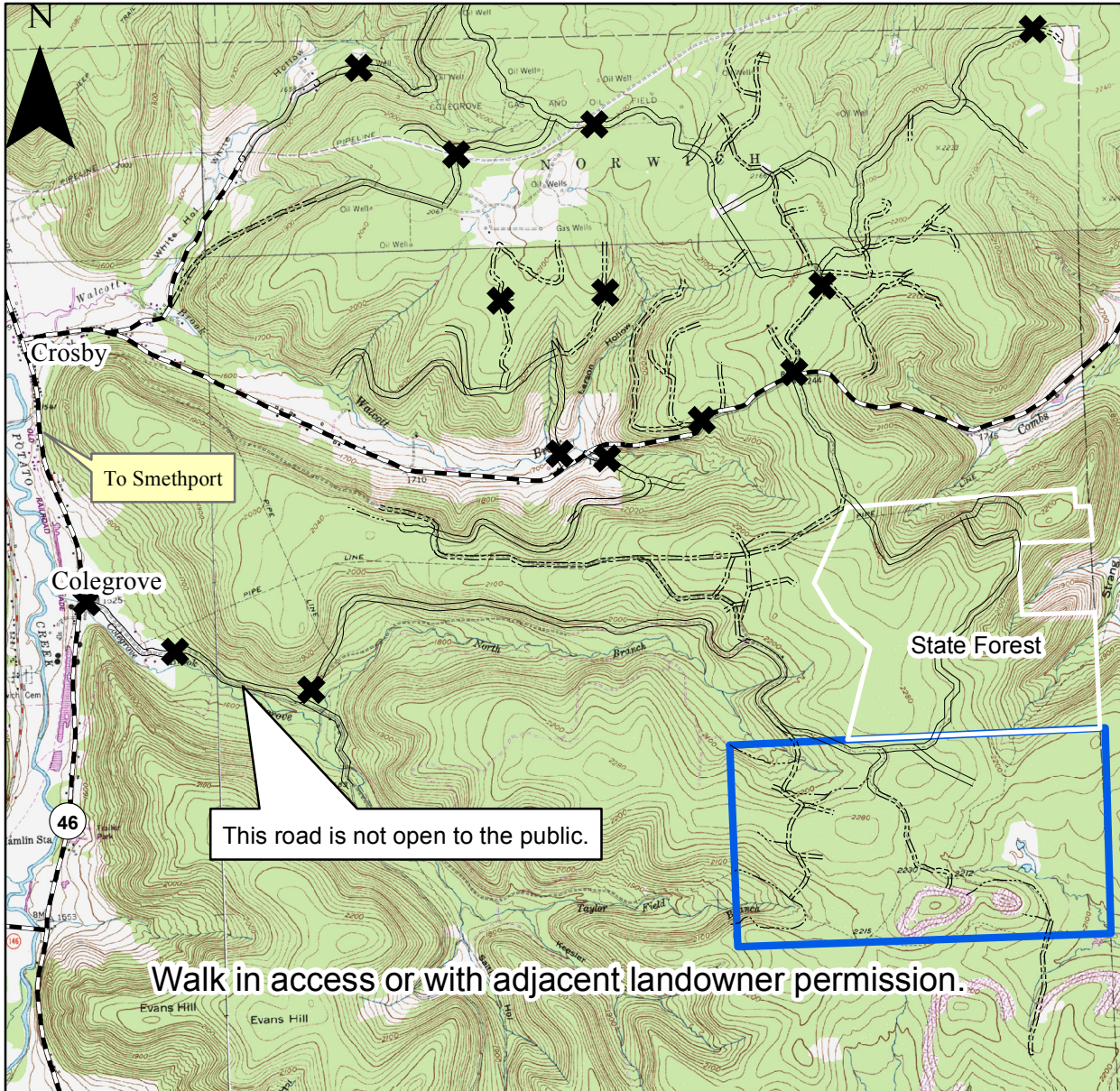












Collins

Kane Hardwood

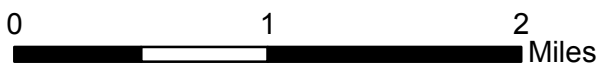
DMAP Unit 1859



-  DMAP Unit 1859
-  McKean Townships
-  McKean County

-  Gates
-  Public
-  Primary
-  Secondary
-  Closed
-  PA State Forest Lands
-  DMAP Unit 1859 Boundary

1 inch = 4,000 feet



The boundaries on this property are clearly marked with blue & white paint blazes. The DMAP area DOES NOT exceed these limits. Entire property is forested and open to hunting.