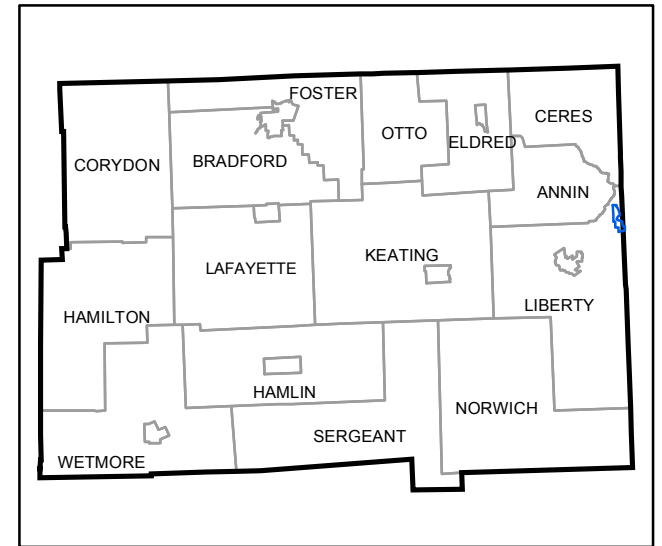
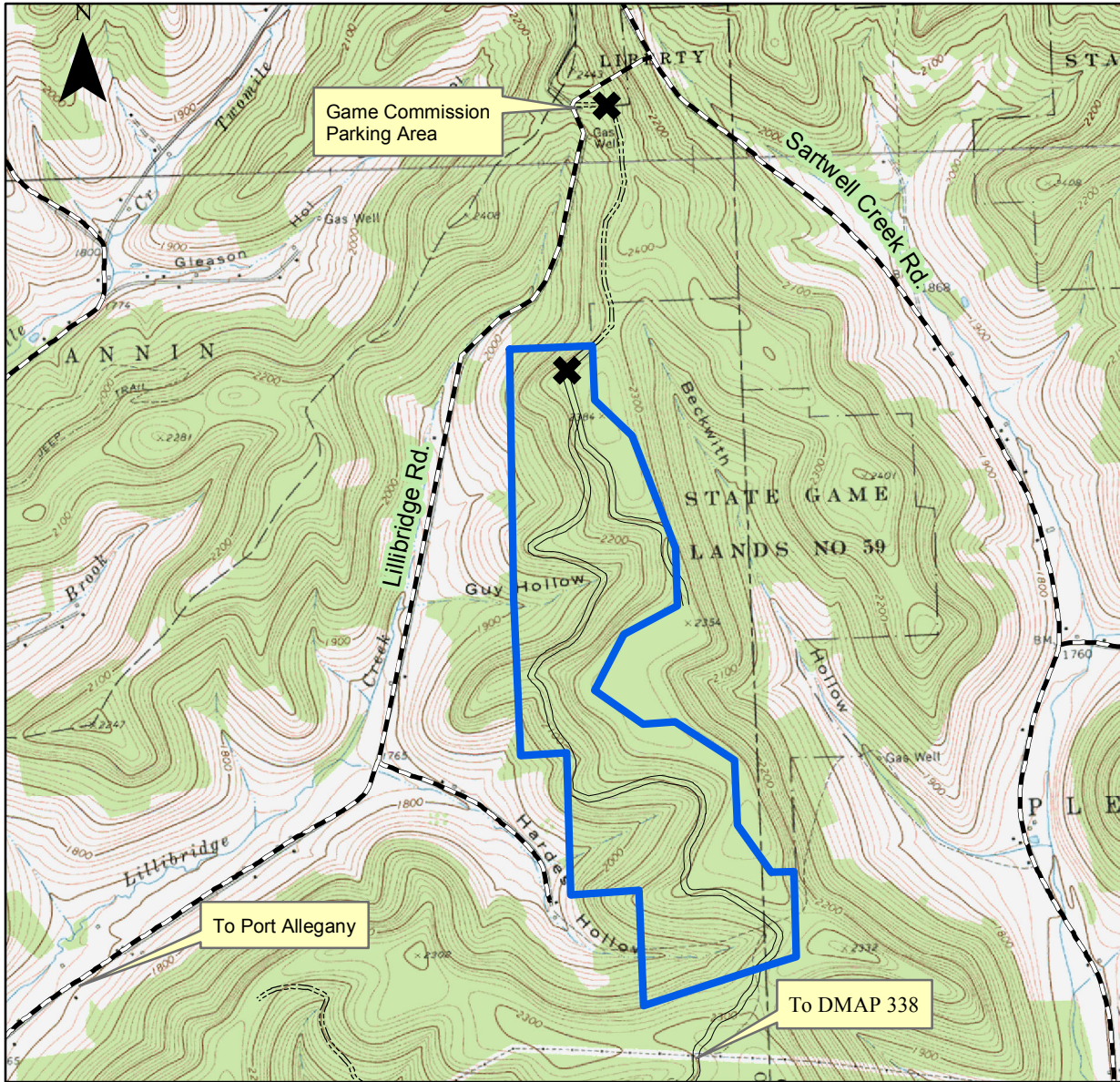











# Collins

## Kane Hardwood


### DMAP Unit 1975



-  DMAP Unit 1975
-  McKean Townships
-  McKean County

-  Gates
-  DMAP Unit 1975 Boundary
-  Public
-  Primary
-  Secondary
-  Closed

1 inch = 2,500 feet



**The boundaries on this property are clearly marked with blue or white paint blazes. The DMAP area DOES NOT exceed these limits. Entire property is forested and open to hunting.**