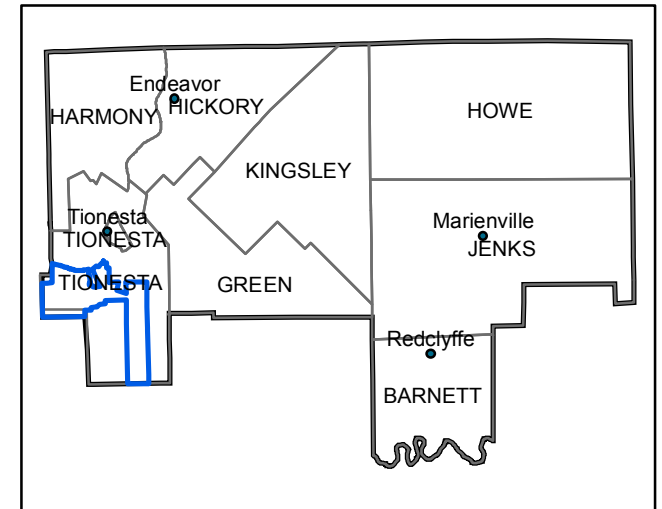
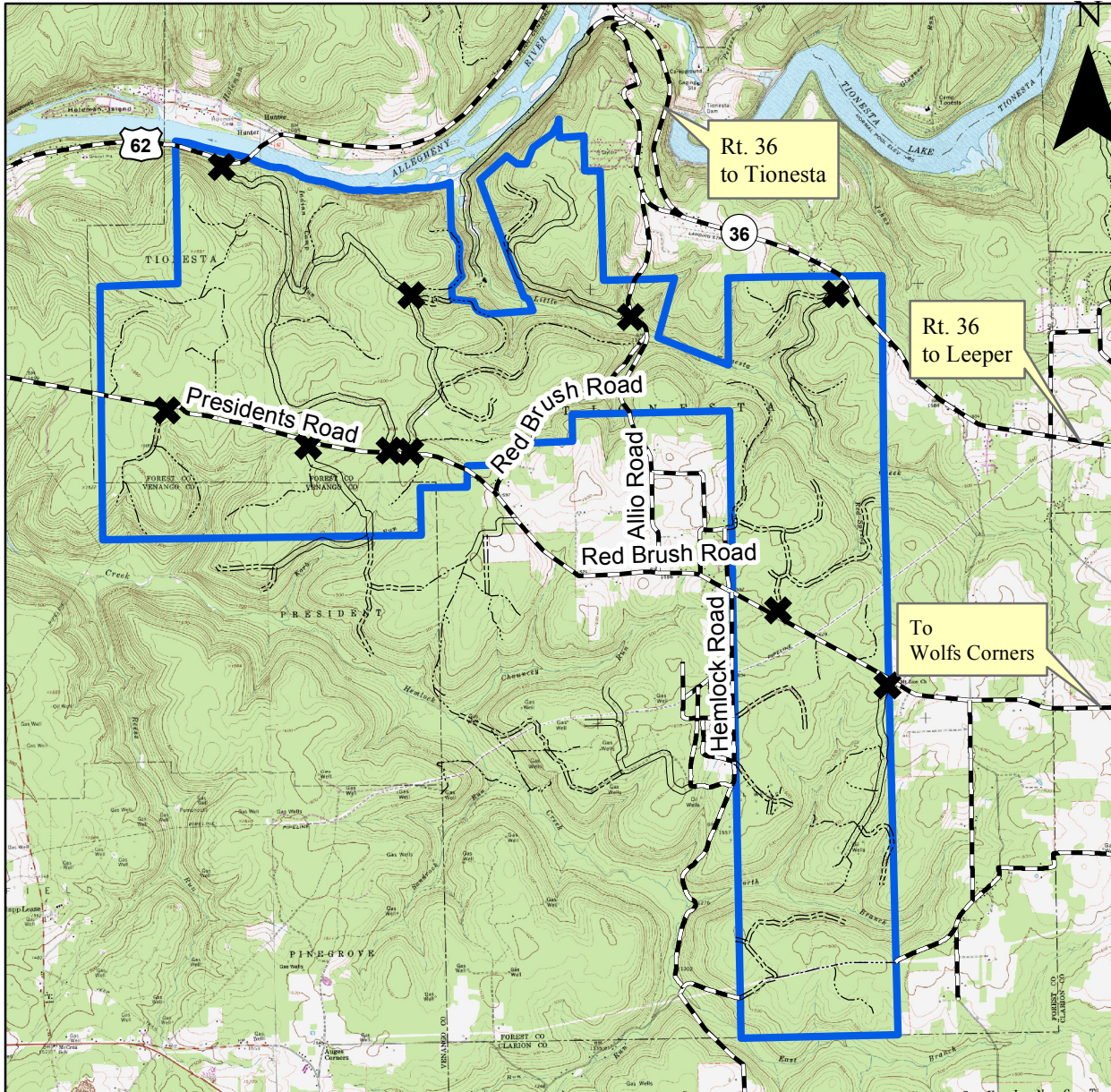






Collins







Kane Hardwood

DMAP Unit 3067




-  DMAP Unit 3067
-  Towns
-  Forest Townships
-  Forest County

Legend

-  Gates
-  Public
-  Primary
-  Secondary
-  Closed
-  DMAP Unit 3067 Boundary

1 inch = 6,000 feet



The boundaries on this property are clearly marked with blue blazes.

The DMAP area DOES NOT exceed these limits. Entire property is forested and open to hunting.