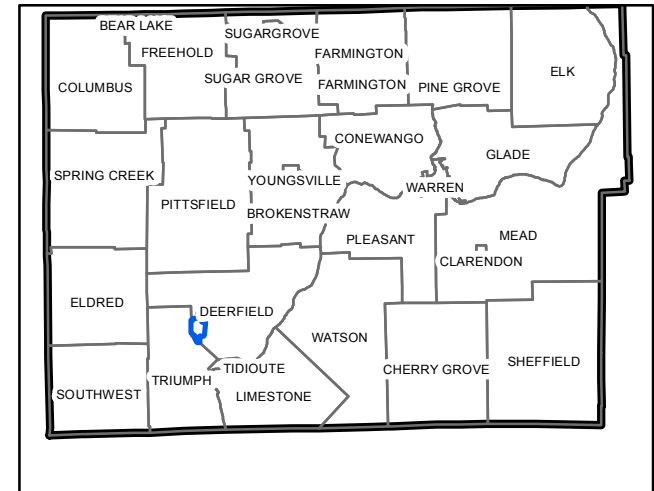
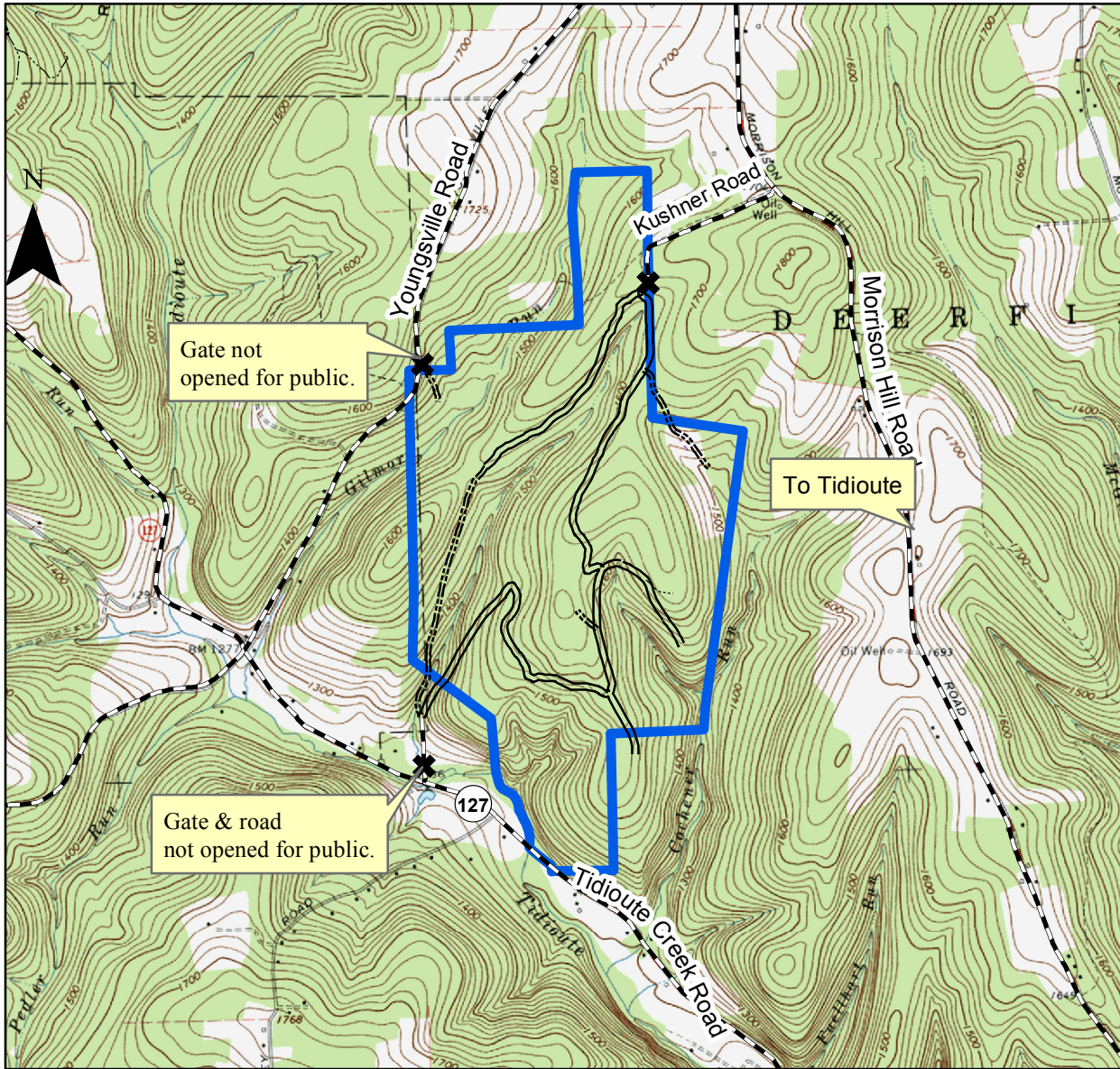











# Collins

## Kane Hardwood


### DMAP Unit 3077



-  DMAP Unit 3077
-  Warren Townships
-  Warren County

- Legend**
-  Gates
  - Roads**
  -  Public
  -  Primary
  -  Roads
  -  Closed
  -  DMAP Unit 3077 Boundary

1 inch = 2,500 feet



**The boundaries on this property are clearly marked with blue paint blazes.**  
**The DMAP area DOES NOT exceed these limits. Entire property is forested and open to hunting.**