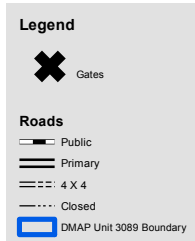
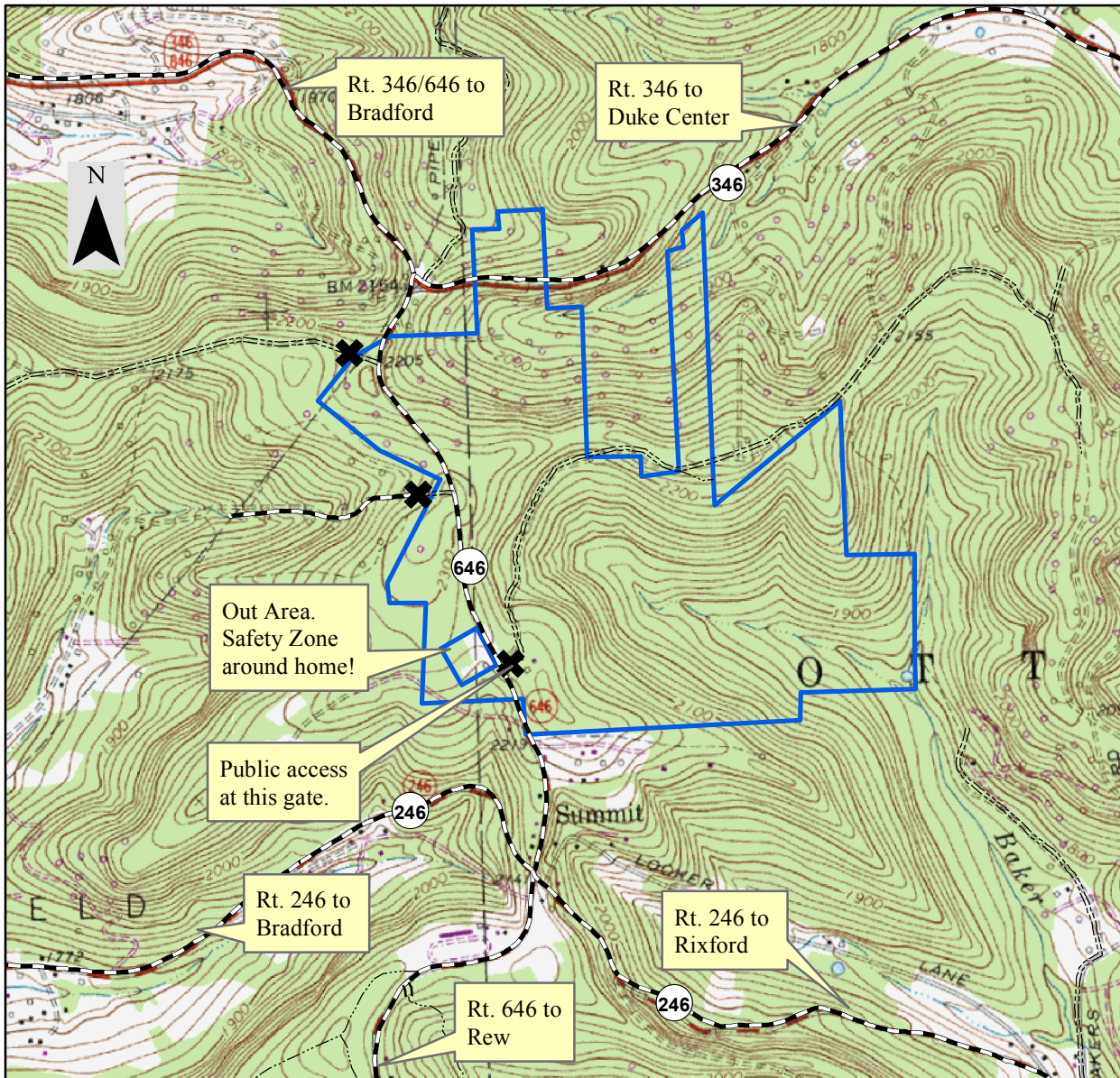
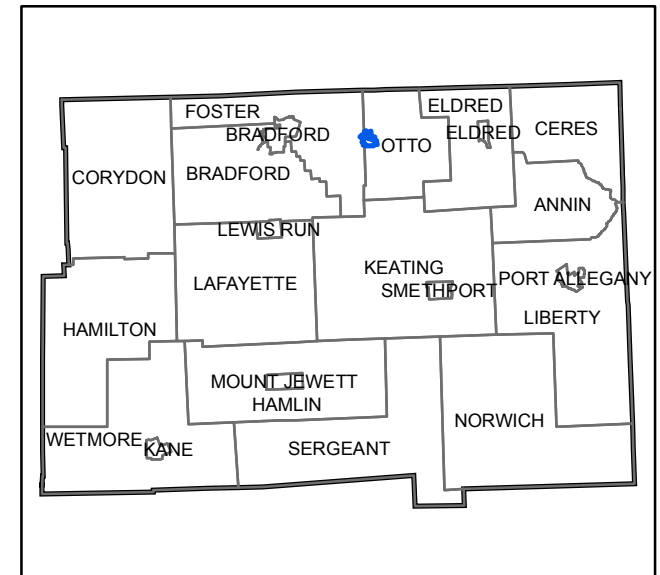






Collins Kane Hardwood DMAP Unit 3089



1 inch = 1,700 feet



-  DMAP Unit 3089 Boundary
-  McKean Townships
-  McKean County

The boundaries on this property are clearly marked with blue paint blazes.
The DMAP area DOES NOT exceed these limits. Entire property is forested and open to hunting.